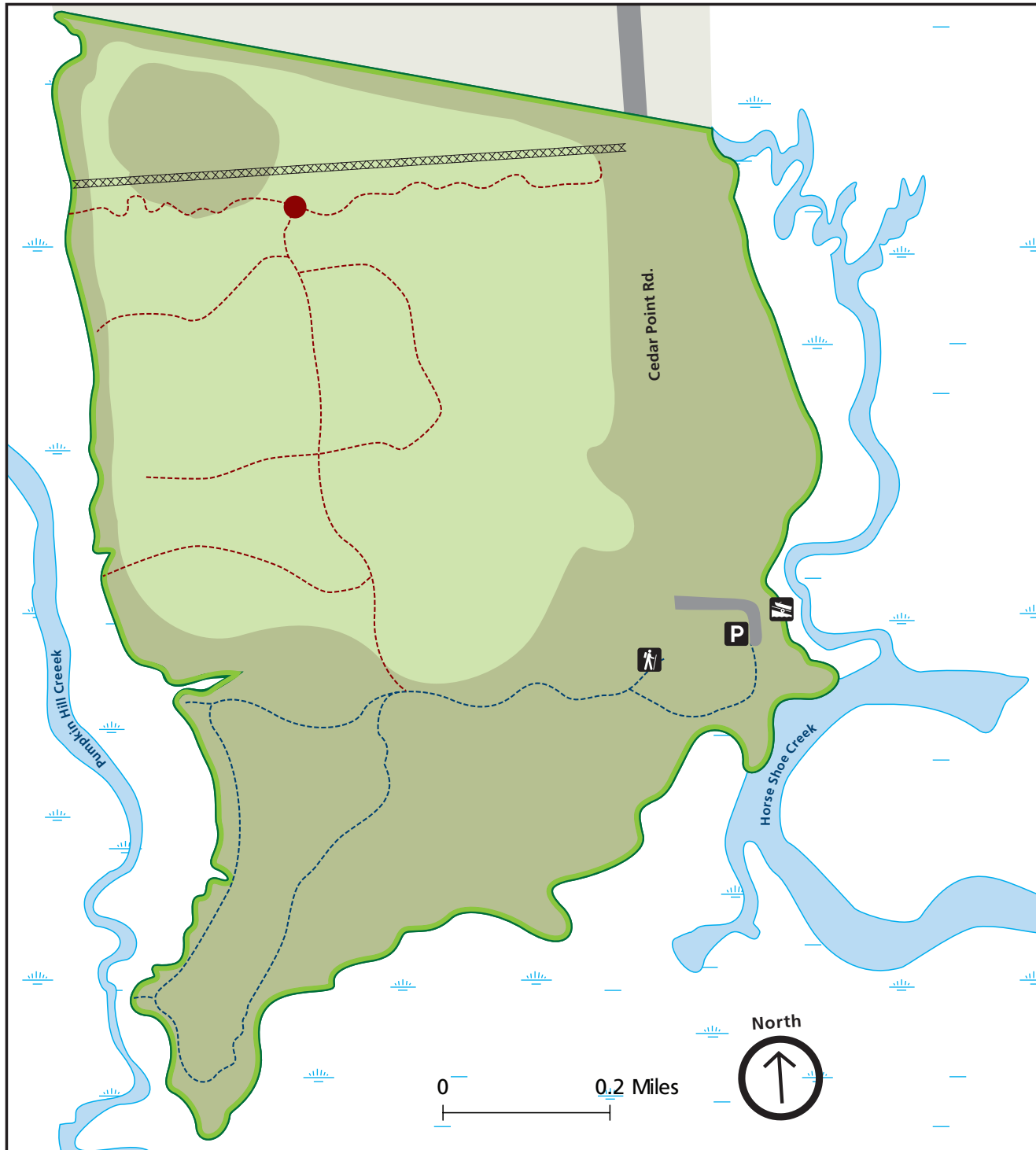




Cedar Point










Consisting of approximately 400 acres, Cedar Point is located on the south end of Black Hammock Island.

The trail system takes you through a wide range of north Florida ecosystems. Here you can experience both upland hammocks and salt marsh habitats throughout one of the last undeveloped tracts within the boundaries of the Timucuan Preserve. The Cedar Point Loop Trail takes you through maritime hammock with marsh views. The Pinelands Trail takes you through scrub pinelands.












Park staff can be reached at Kingsley Plantation. Call 904.251.3537.

For your safety, please follow these guidelines.

Enjoy your time in the park

-  Stay on designated trails
-  Keep pets on a leash at all times
-  Bicycles allowed on trails
-  Be prepared for heat and insects
-  No Fires
-  No Hunting
-  No Camping

LEGEND

 You Are Here	 Fence
 Scrub/Pinelands	 Maritime Hammock
 Pinelands Trail	 Salt Marsh
 Cedar Point Loop Trail	 Park Boundary
 Parking	 Boat Ramp
	 Trailhead